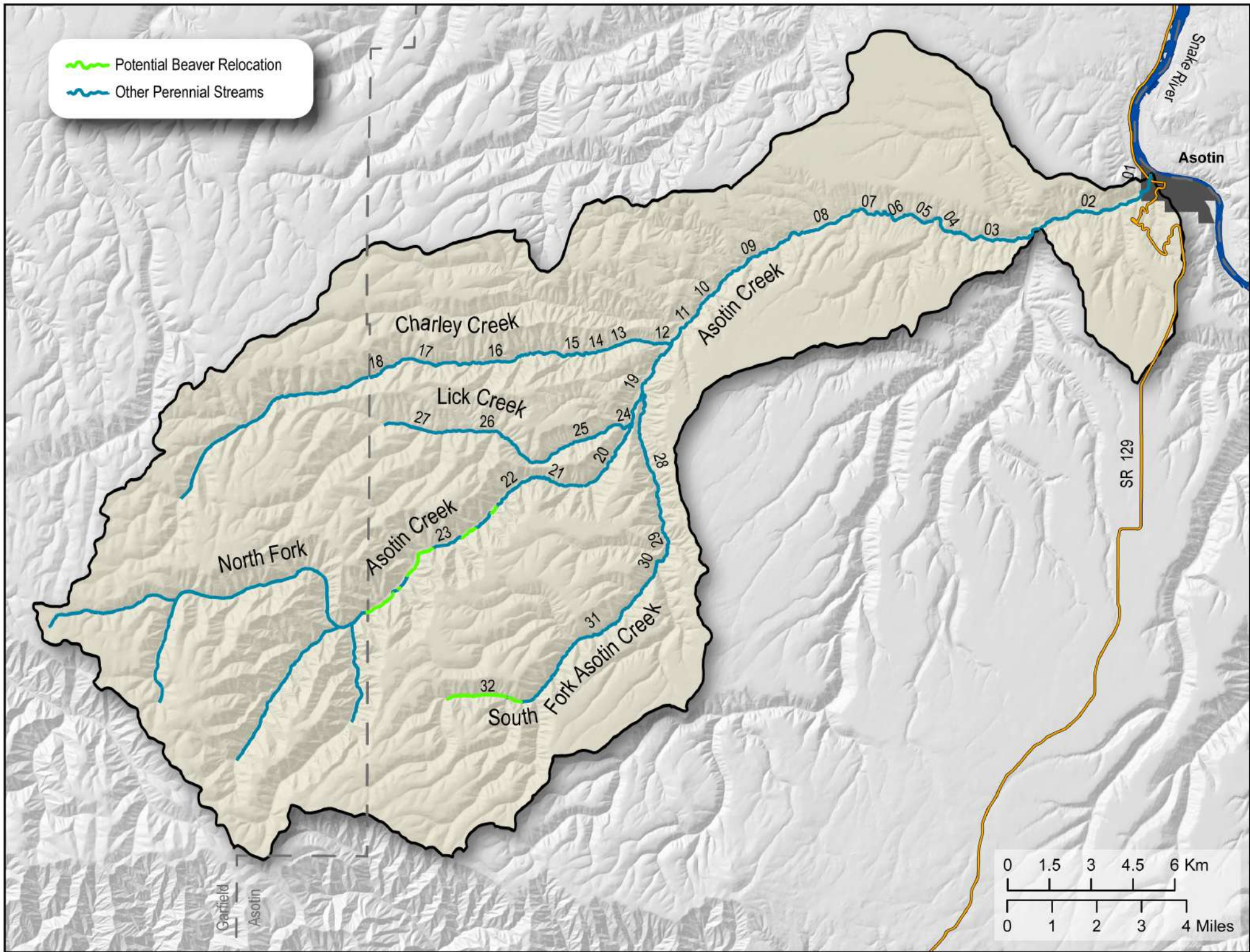


---

APPENDIX F. CONCEPTUAL DESIGN MAPS FOR TIER 4 PROJECT AREAS

---





- Potential Beaver Relocation
- Other Perennial Streams

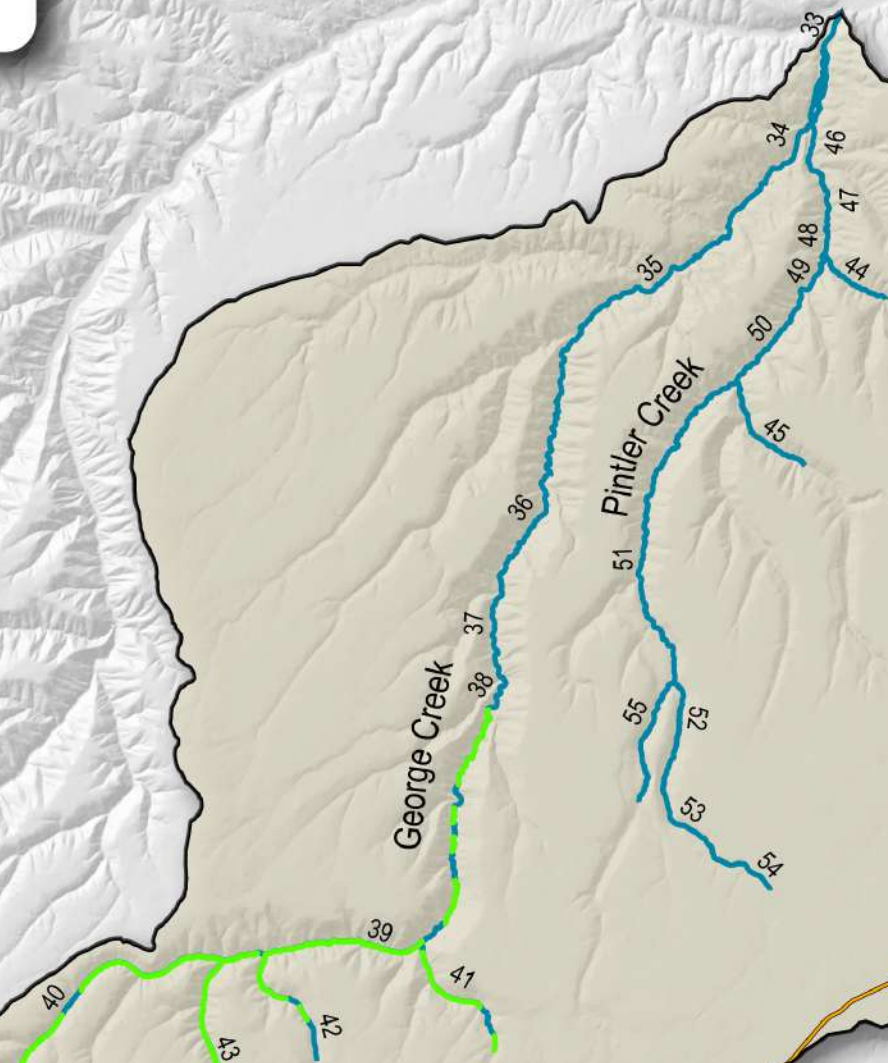
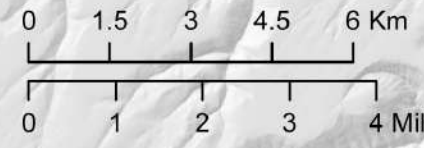
Asotin

Snake River

SR 129

George Creek

Pintler Creek





Potential Beaver Relocation

Other Perennial Streams

